

# SEABRIDGE GOLD

2012 PFS  
RESERVE MODEL  
(235m El. Level)

NSR \$

	> 40
	30 - 40
	20 - 30
	15 - 20


6266500  
6266000  
6265500  
6265000

422000

422500

423000

2012 PFS Cave  
Footprint (235m el.)  
Reserve Model



M-15-130

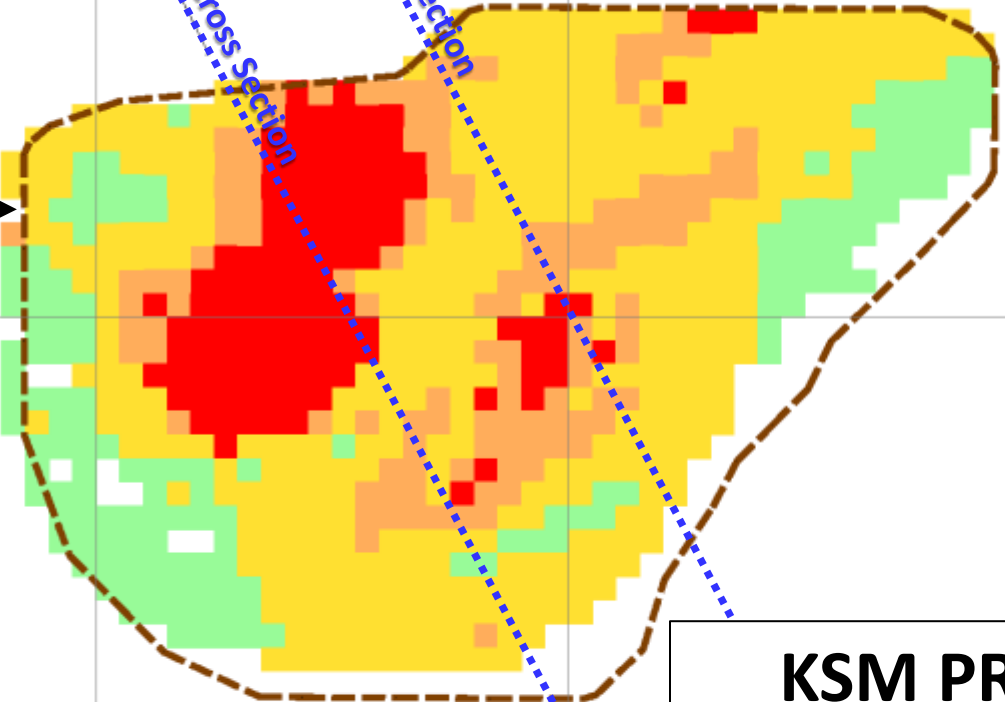
M-15-131

Cross Section

Cross Section

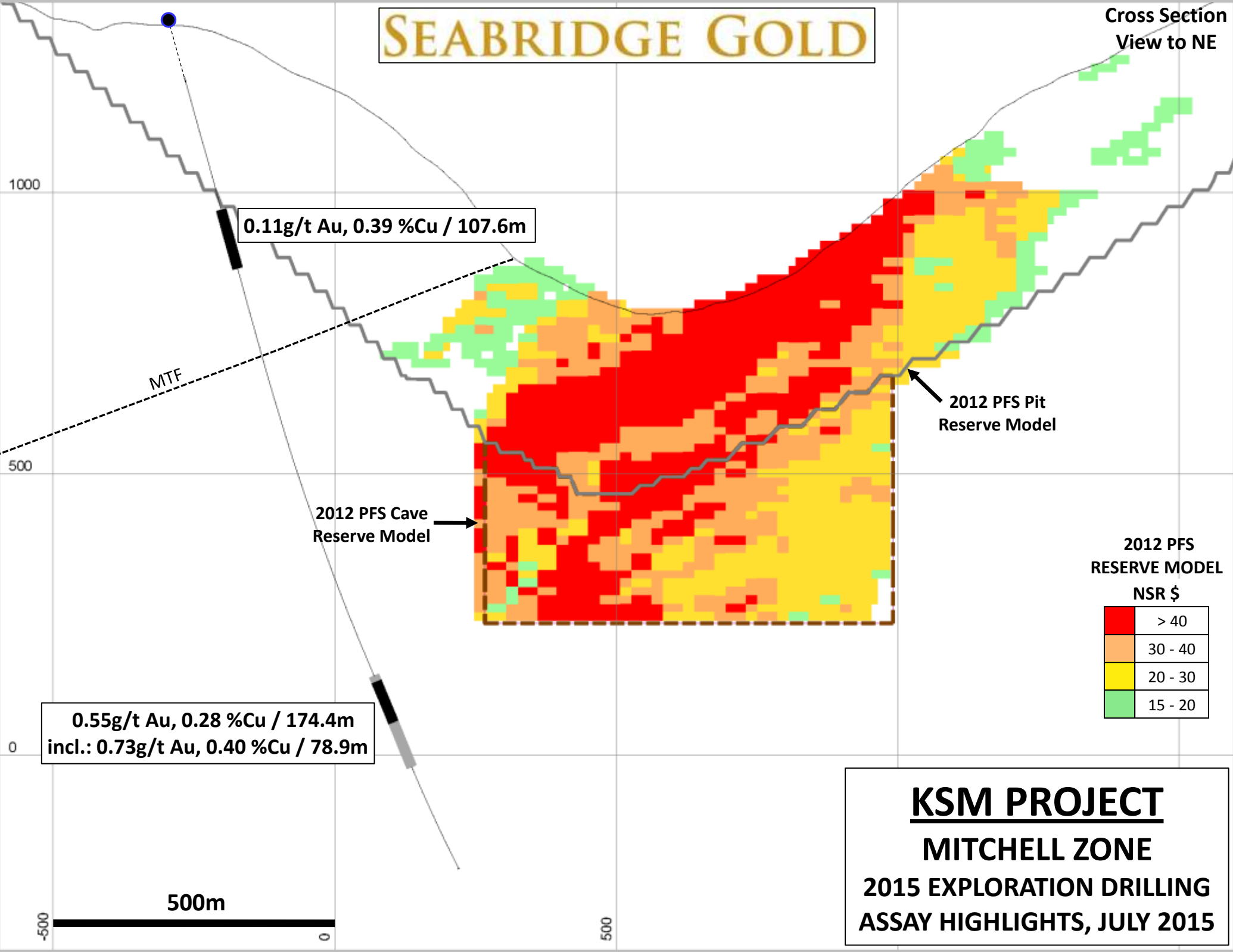
500m

**KSM PROJECT**  
**MITCHELL ZONE**  
 2015 EXPLORATION DRILLING  
 ASSAY HIGHLIGHTS, JULY 2015



# SEABRIDGE GOLD

Cross Section  
View to NE



0.11g/t Au, 0.39 %Cu / 107.6m

MTF

2012 PFS Pit Reserve Model

2012 PFS Cave Reserve Model

0.55g/t Au, 0.28 %Cu / 174.4m  
incl.: 0.73g/t Au, 0.40 %Cu / 78.9m

2012 PFS  
RESERVE MODEL  
NSR \$

	> 40
	30 - 40
	20 - 30
	15 - 20

**KSM PROJECT**  
**MITCHELL ZONE**  
**2015 EXPLORATION DRILLING**  
**ASSAY HIGHLIGHTS, JULY 2015**

500m

-500

0

500

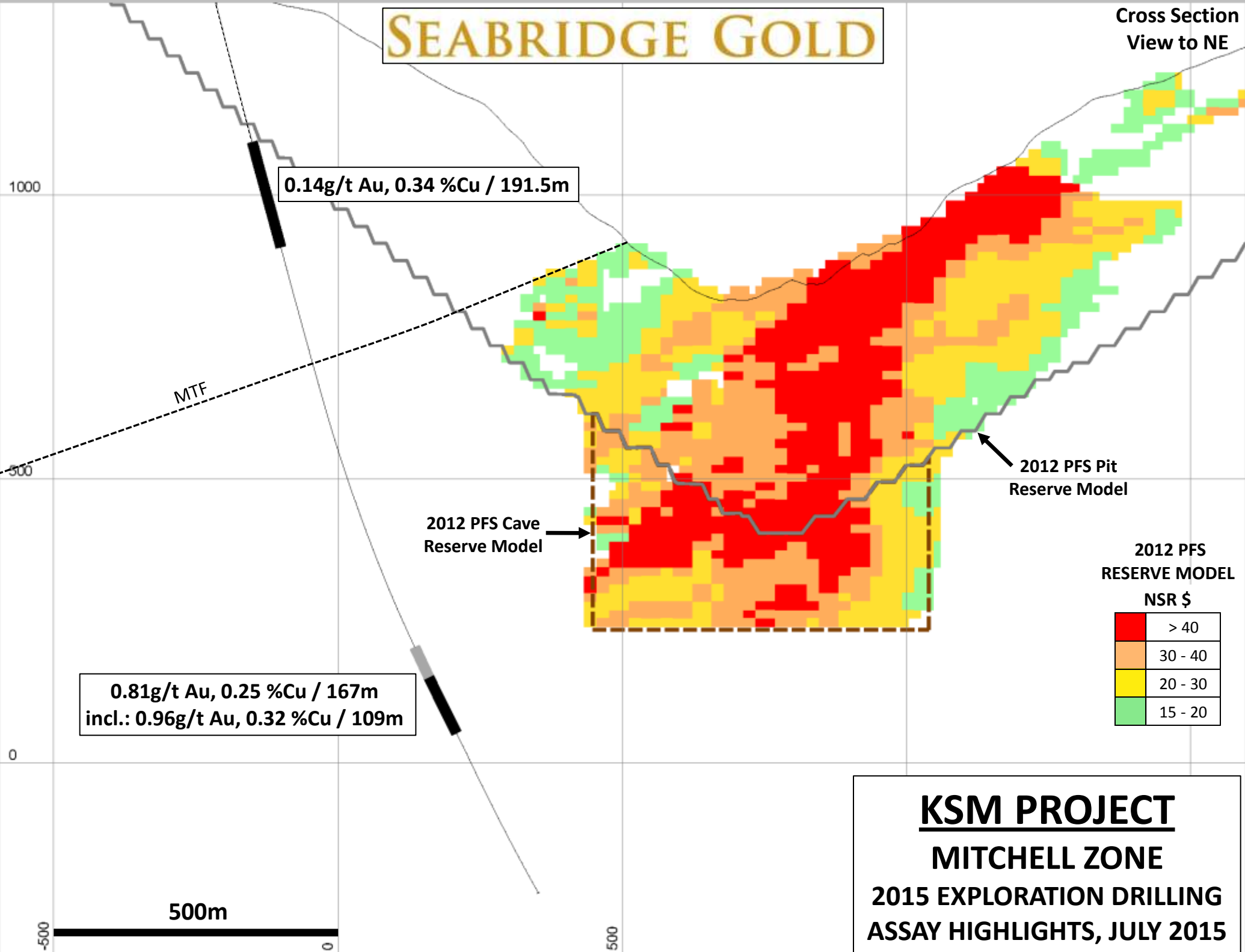
1000

500

0

# SEABRIDGE GOLD

Cross Section  
View to NE



**KSM PROJECT**  
**MITCHELL ZONE**  
**2015 EXPLORATION DRILLING**  
**ASSAY HIGHLIGHTS, JULY 2015**